

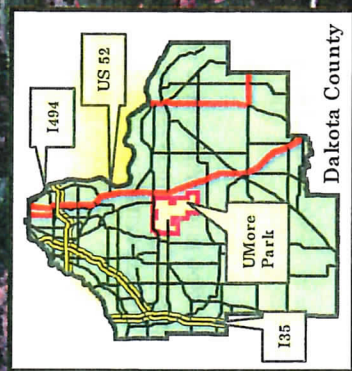
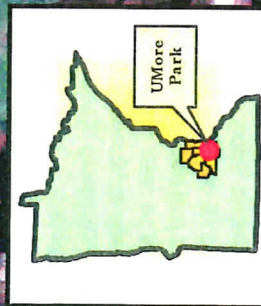
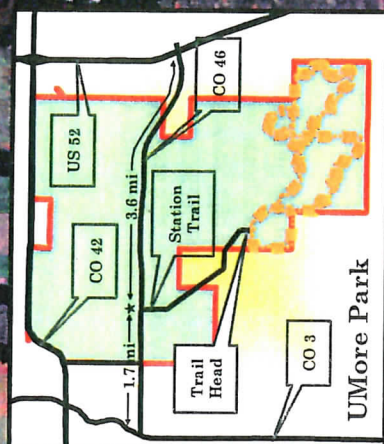

Take Hwy. 52 south from Inver Grove Hgts. to Cty. 46 at Coates. Go west for 3.5 miles and you'll see the UMore Park admin. building on the RIGHT. Just after that is a sign on the LEFT for UMore Park- Lone Rock Trail (Station Trail Rd.). Turn left and follow that almost 2 miles and you'll see another sign for the trail to the right. Just follow that into the parking lot.

Alternate- Take Hwy. 3 south from Rosemount to Cty. 46. Go east on 46 for 1.7 miles to UMore Park- Lone Rock Trail (Station Trail Rd.). Turn right and follow that almost 2 miles and you'll see another sign for the trail to the right. Just follow that into the parking lot.

Lone Rock Trail

At UMore Park
University of Minnesota

Hiking
Horseback Riding
Cross-Country Skiing



Trail Head
Parking

Farm Loop

Pine Loop

Lone Rock Loop

Wetland Loop

.6 mi

1.1 mi

.2 mi

.9 mi

.9 mi

1.4 mi

.3 mi

.1 mi

.3 mi

2.7 mi

2.9 mi